









**BEY
OND**



**BOUN
DARIES**

CADDYBOOK

-  Playground
-  Toilets
-  Kiosk
-  Headquarter
-  Hole number with drop point
-  Target basket
-  Way to the next drop point
-  Way to hole 13 and the forest lanes

TIERPARK
FINSTERWALDE



General hints

During the entire game, be considerate of other people (fellow players as well as and bystanders), flora, fauna and possible objects.
 Throw only when there is nothing and no one on the track, nobody is on the track. If it is not sure that nothing can happen, do not throw yet!

Sanitation during the tournament:

During the tournament you have the possibility to use Toilets at some places.
 Starting with the toilets at our clubhouse (near hole 4), the restrooms at the stadium of peace (near hole 7), toilets at the area of the public playground near hole 11, as well as the toilets at the local animal park at hole 2 or the way from hole 12 to hole 13.

Fire safety:

Smoking is strictly prohibited on the entire course.



An overview of all the rules can be found on the website of the PDGA



HOLE 1

Par: 3
Length: 93 m

DANGEROUS AREAS

Bicycle and pedestrian traffic on the sidewalk to the left of the track - Mocking required! Observe Mandatory!

OB

Bike and pedestrian path

OB

M

Dropzone

1

Exit



HOLE 2

Par: 3

Length: 126 m

DANGEROUS AREAS

Bicycle and pedestrian traffic on the sidewalk to the left of the track. Please pay attention to the park benches!


ATTENTION!

On the right side you will find extremely uncomfortable undergrowth!

OB

from bike and foot path

Exit



HOLE 3

Par: 3
Length: 103 m

DANGEROUS AREAS

Dense undergrowth on the right side

Exit
←-----



HOLE 4

Par: 3
Length: 103 m

DANGEROUS AREAS


Bicycle and pedestrian traffic on the sidewalk to the right of the track and above the track.

OB

Bicycle and pedestrian path

OB

Exit



OB



HOLE 5

Par: 3

Length: 52 Meter

DANGEROUS AREAS

Bicycle and pedestrian traffic on
The sidewalk to the right of the railroad.

OB

Boundary of the island (the stones
belong to the island and are save)

ISLAND GREEN

Any throw from the Tee must come-to-rest on the Island Green to be able to mark on the Island Green. Throws from the Tee that don't come-to-rest on the Island Green, must proceed to the Drop zone with a penalty throw. All subsequent throws from the Drop Zone or Island Green use normal OB rules.

Exit

Drop zone

5

HOLE 6

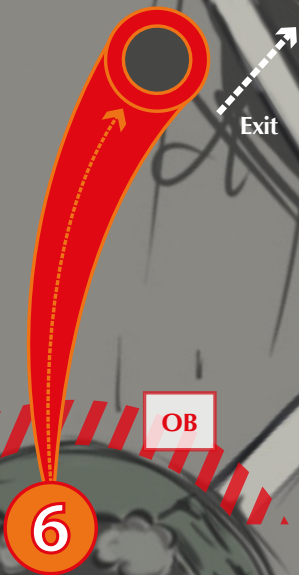
Par: 3
Length: 109 m

DANGEROUS AREAS

Bicycle and pedestrian traffic on the sidewalk to the right of the lane and behind the basket.

OB

Grasland and path in front of the hill



HOLE 7

Par: 3
Length: 73 m


SPECIAL FEATURES

On the track there is a small embankment on the track.

Exit



Small embankment



HOLE 8

Par: 3

Length: 67 m

SPECIAL FEATURES

Elevated basket position.

To the right of the tee there is a small dense grove.
Please check if someone is lying on the meadow before you drop.



HOLE 9

Par: 3
Length: 124 m


SPECIAL FEATURES

Low hanging branches at the entrance to the grove.

OB

Path to the right of the track

Exit



OB

9



HOLE 10

Par: 3
Length: 120 m

DANGEROUS AREAS

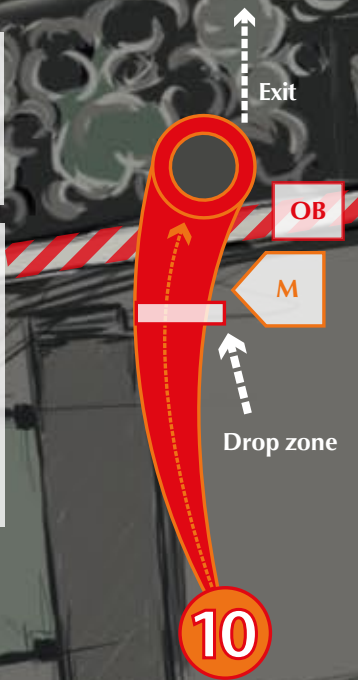
ATTENTION: the track crosses a bicycle and pedestrian path! Please scoff before throwing!

MANDATORY

Mandatory left play around

OB

Pedestrian and bicycle path, normal OB rules



HOLE 11

Par: 3

Length: 77 m

DANGEROUS AREAS

A bike path and pedestrians cross the railroad - spotting required! Please make sure that the track is clear!

OB

Pedestrian and bicycle path on the right side of the track

Exit

OB

11



HOLE 12

Par: 4
Length: 149 m

DANGEROUS AREAS

There is a bike and pedestrian path behind the basket.

OB

From pedestrian and bicycle path behind the basket

OB

Exit

12


N

HOLE 13

Par: 3
Length: 77 m

Exit

13



HOLE 14

Par: 3
Length: 70 m

SPECIAL FEATURES

To the right of the railroad is the zoo with visitor traffic. A disc, which lands in the area of the zoo is considered lost. Do not climb over the fence over the fence to retrieve a disc. To retrieve a disc please ask politely at the zoo if you may retrieve it.

OB

The OB line is marked by the fence of the zoo.

Exit

14

OB

HOLE 15

Par: 4

Length: 152 m

DANGEROUS AREAS

Approximately half of the track is crossed by a path with possible pedestrian traffic.



HOLE 16

Par: 4
Length: 139 Meter

DANGEROUS AREAS

The previous flight must walk back a short distance the course. Wait until the players have left the course.

OB

Marking by the handrail

MANDATORY

Play around the left. Marking by large arrow.

OB

Drop zone

HANDTRAIL

16

N

HOLE 17

Par: 3

Length: 77 m



17

HOLE 18

Par: 3
Length: 79 m

DANGEROUS AREAS

On the left side of the track there is a path with a lot of pedestrian traffic. Scoffing should be done here.

MANDATORY

Mandatory is to be passed on the right.

SPECIAL FEATURE

Changed basket position

OB

Pedestrian/bicycle path at basket height

N

freundschafter.de

OB

Exit

M

18

Dropzone


BBDL #3 - Finsterwalde




	Anmeldung unter: https://discgolfmetrix.com/2439386	Registration at: https://discgolfmetrix.com/2439386	Registrace na: https://discgolfmetrix.com/2439386
	2. September 2023 Zeitplan	2nd September 2023 Timetable	2. září 2023 Sraz:
07.30	Spieler-check-in	Players-check-in	
09.00	Players Meeting	Players Meeting	Players Meeting
09.15	Tee off Runde 1	Tee off Round 1	výhoz 1. kola
12.30	Mittagspause	Lunch	oběd
13.30	Players Meeting #2	Players Meeting #2	meeting #2
13.45	Tee-Off Runde 2	Tee-Off Round 2	výhoz 2. kola
16.45	ggf. Playoff(s)	eventually Playoff(s)	rozhozy
17.00	Siegerehrung & Tombola	Award ceremony and Lottery	vyhlášení, losovačka



Digital Scorecard

Go to: [PDGA.com/score](https://pdga.com/score)
Password: HG2023-3

 An der Bürgerheide 5
03238 Finsterwalde
Germany

 +49 1752518670
 30€
 td@discgonauts.de



BEY

OND

BOUND

DARIES

